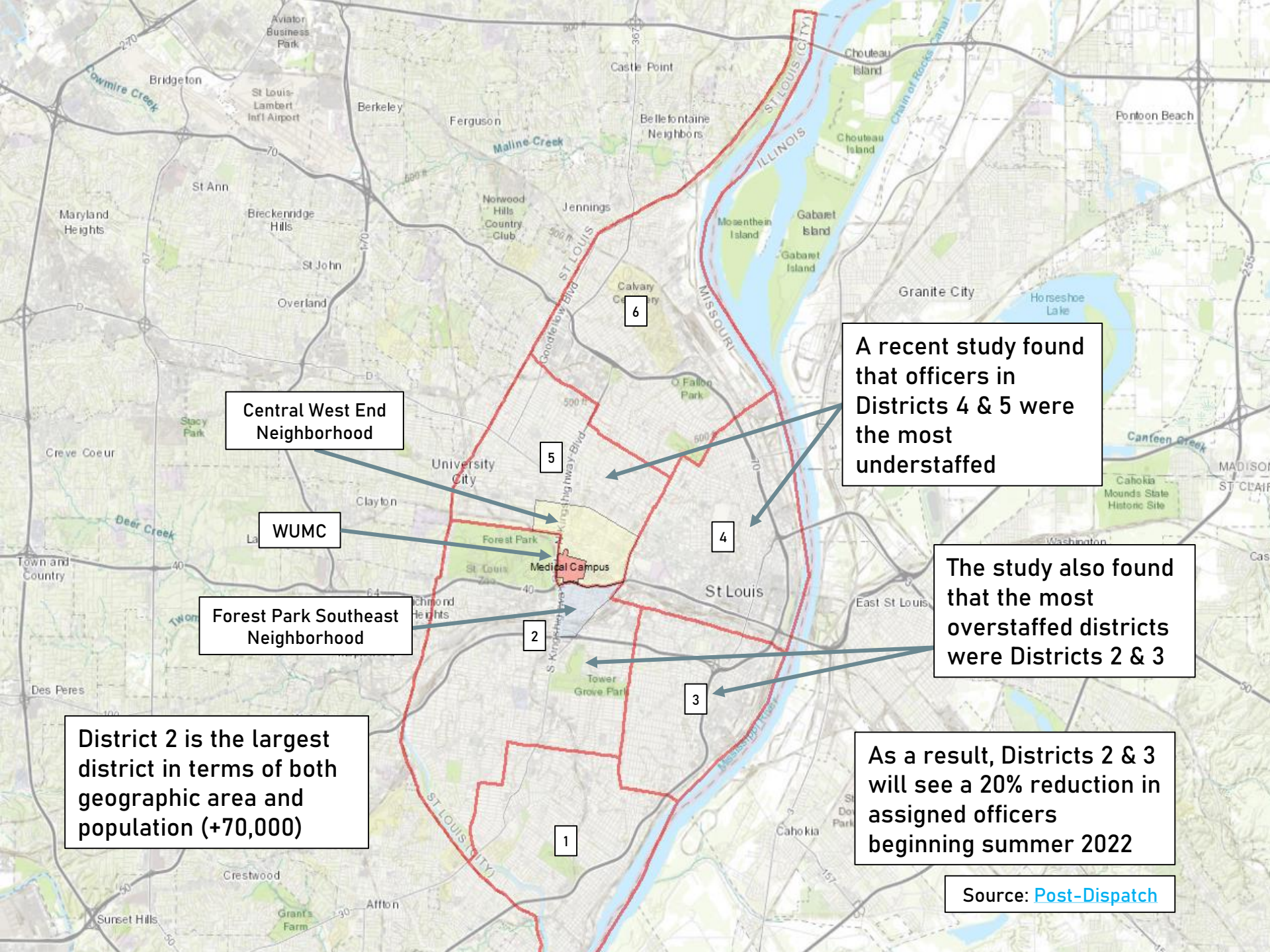


May 2023
Monthly Crime Report

**FOREST PARK SOUTHEAST
CENTRAL WEST END
BOTANICAL HEIGHTS**

Washington University Medical Center



Central West End Neighborhood

WUMC

Forest Park Southeast Neighborhood

District 2 is the largest district in terms of both geographic area and population (+70,000)

6

5

4

2

3

1

A recent study found that officers in Districts 4 & 5 were the most understaffed

The study also found that the most overstaffed districts were Districts 2 & 3

As a result, Districts 2 & 3 will see a 20% reduction in assigned officers beginning summer 2022

Source: [Post-Dispatch](#)

DISTRICT 5 SUMMARY NOTES

There are 15 neighborhoods in District 5.

- Academy
 - Central West End
 - DeBaliviere Place
 - Fountain Park
 - Hamilton Heights
 - Kingsway East
 - Kingsway West
 - Lewis Place
 - Skinker-DeBaliviere
 - The Greater Ville
 - The Ville
 - Vandeventer
 - Visitation Park
 - Wells-Goodfellow
 - West End
- The **lowest number** of crimes in one neighborhood was 11 in Visitation Park
 - The **highest number** of crimes in one neighborhood was 224 in the Central West End
 - The average number of crimes per neighborhood was 59
 - The **lowest crime rate** per 100,000 in one neighborhood was 666.8 in Skinker-DeBaliviere
 - The **highest crime rate** per 100,000 in one neighborhood was 2883.7 in Fountain Park
 - The average neighborhood crime rate in District 5 was 1744.62
 - The overall crime rate in District 5 was 1568.3

DISTRICT 2 SUMMARY NOTES

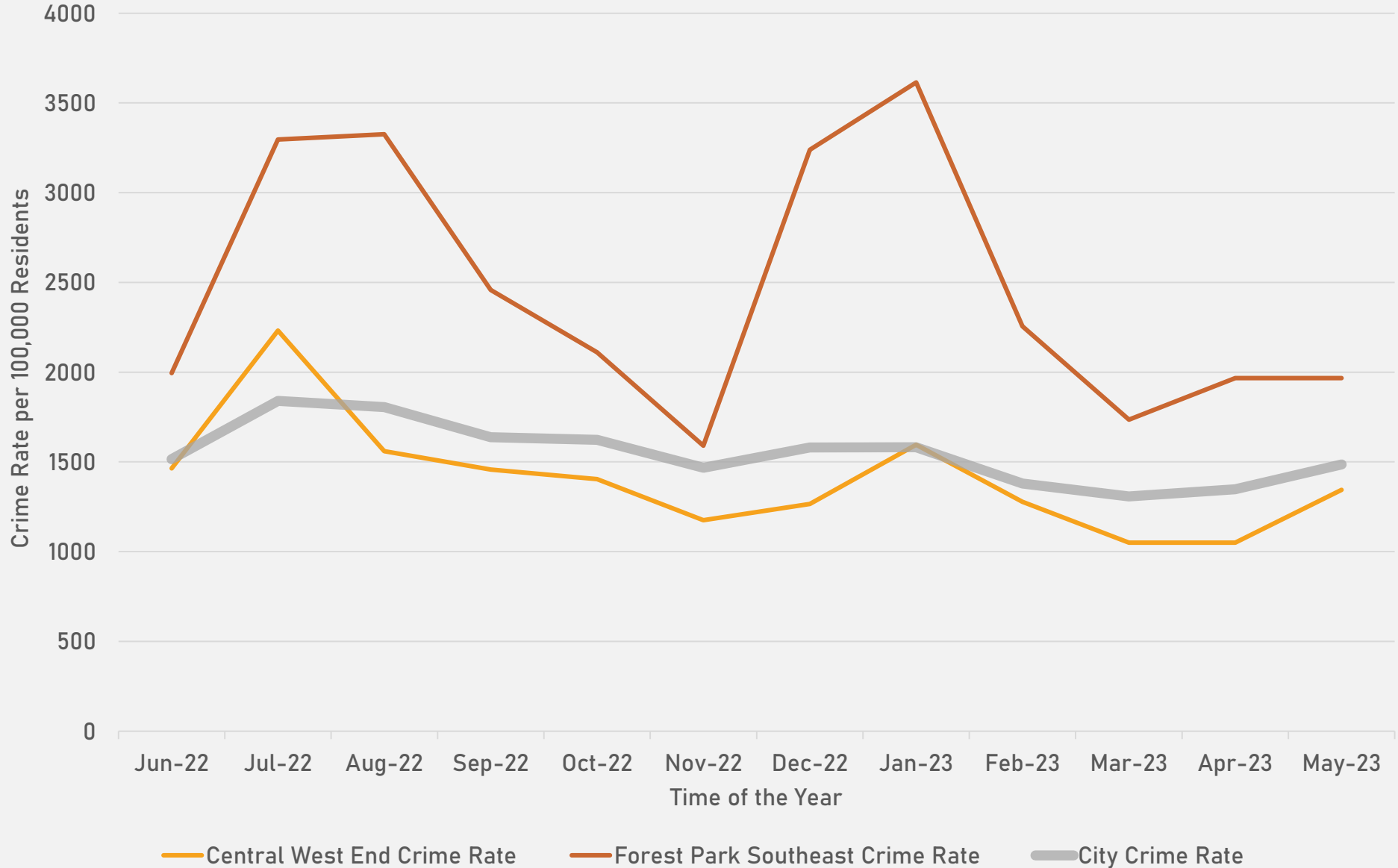
There are 19 neighborhoods in District 2.

- Botanical Heights
- Cheltenham
- Clayton-Tamm
- Clifton Heights
- Ellendale
- Forest Park Southeast
- Franz Park
- Hi-Pointe
- Kings Oak
- Lindenwood Park
- Northampton
- Shaw
- Southampton
- Southwest Garden
- St. Louis Hills
- The Hill
- Tiffany
- Tower Grove South
- Wydown-Skinker

- The **lowest number** of crimes in one neighborhood was 4 in Kings Oak
- The **highest number** of crimes in one neighborhood was 136 in Tower Grove South
- The average number of crimes per neighborhood was 37.1
- The **lowest crime rate** per 100,000 in one neighborhood was 465.7 in St. Louis Hills
- The **highest crime rate** per 100,000 in one neighborhood was 2395.2 in Kings Oak
- The average neighborhood crime rate in District 2 was 1352.7
- The overall crime rate in District 2 was 910.9

*Southampton is split between District 2 and District 1.

FOCUS NEIGHBORHOODS CRIME RATE OVER TIME



**FOREST PARK SOUTHEAST
NEIGHBORHOOD DETAIL**

FOREST PARK SOUTHEAST SUMMARY

- 68 total crimes in May 2023
 - **Up 15%** compared to May 2022 (59 crimes)
 - 9 crimes against persons in May 2023
 - **Up 200%** compared to May 2022 (3 crimes)
- 429 total crimes so far in 2023
 - **Up 26%** compared to this time in 2022 (341 crimes)
 - 25 crimes against persons so far in 2023
 - **Down 7%** compared to this time in 2022 (27 crimes)

FOREST PARK SOUTHEAST YEAR TO YEAR COMPARISON

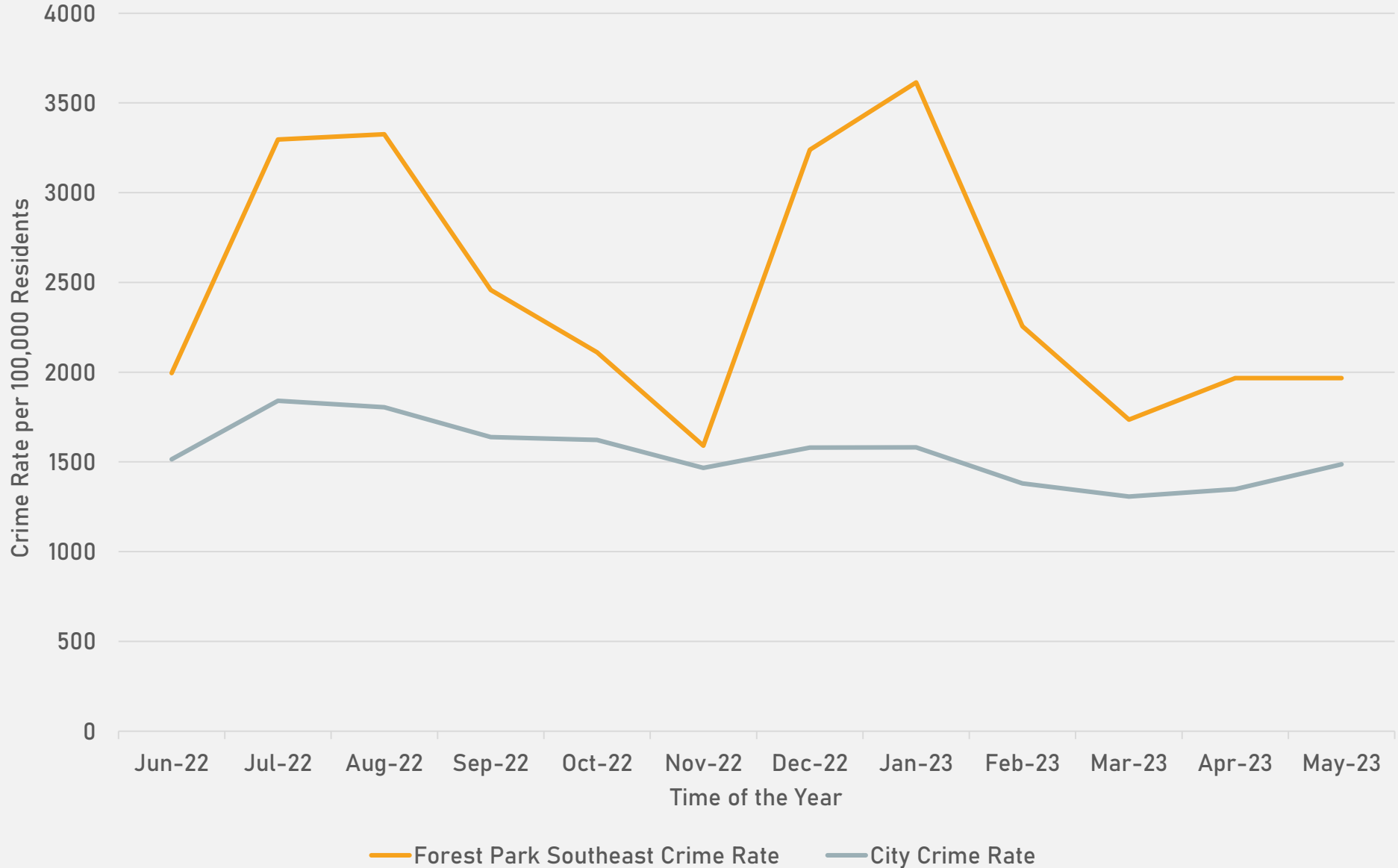
2022

Crimes	Jan	Feb	Mar	Apr	May	Jun	Jul	Aug	Sep	Oct	Nov	Dec	Total
Aggravated Assault	0	1	3	8	1	6	1	3	2	1	2	2	30
Arson	0	0	0	0	0	0	0	0	0	0	0	0	0
Burglary	0	1	1	3	2	0	4	3	2	7	4	2	29
Homicide	0	0	0	1	0	0	0	0	1	0	0	0	2
Larceny	14	19	20	44	16	21	34	33	29	20	15	36	301
Motor Vehicle Theft	4	3	1	0	3	2	11	24	13	7	8	16	92
Robbery	0	0	0	0	0	2	0	2	0	1	0	1	6
Total	18	24	25	56	22	31	50	65	47	36	29	57	460

2023

Crimes	Jan	Feb	Mar	Apr	May	Total
Aggravated Assault	0	4	1	1	4	10
Arson	0	0	0	0	0	0
Burglary	4	1	0	2	8	15
Homicide	0	0	0	0	0	0
Larceny	43	26	15	18	13	115
Motor Vehicle Theft	14	10	14	7	7	52
Robbery	0	0	1	0	0	1
Total	61	41	31	28	32	193

FOREST PARK SOUTHEAST CRIME RATE OVER TIME



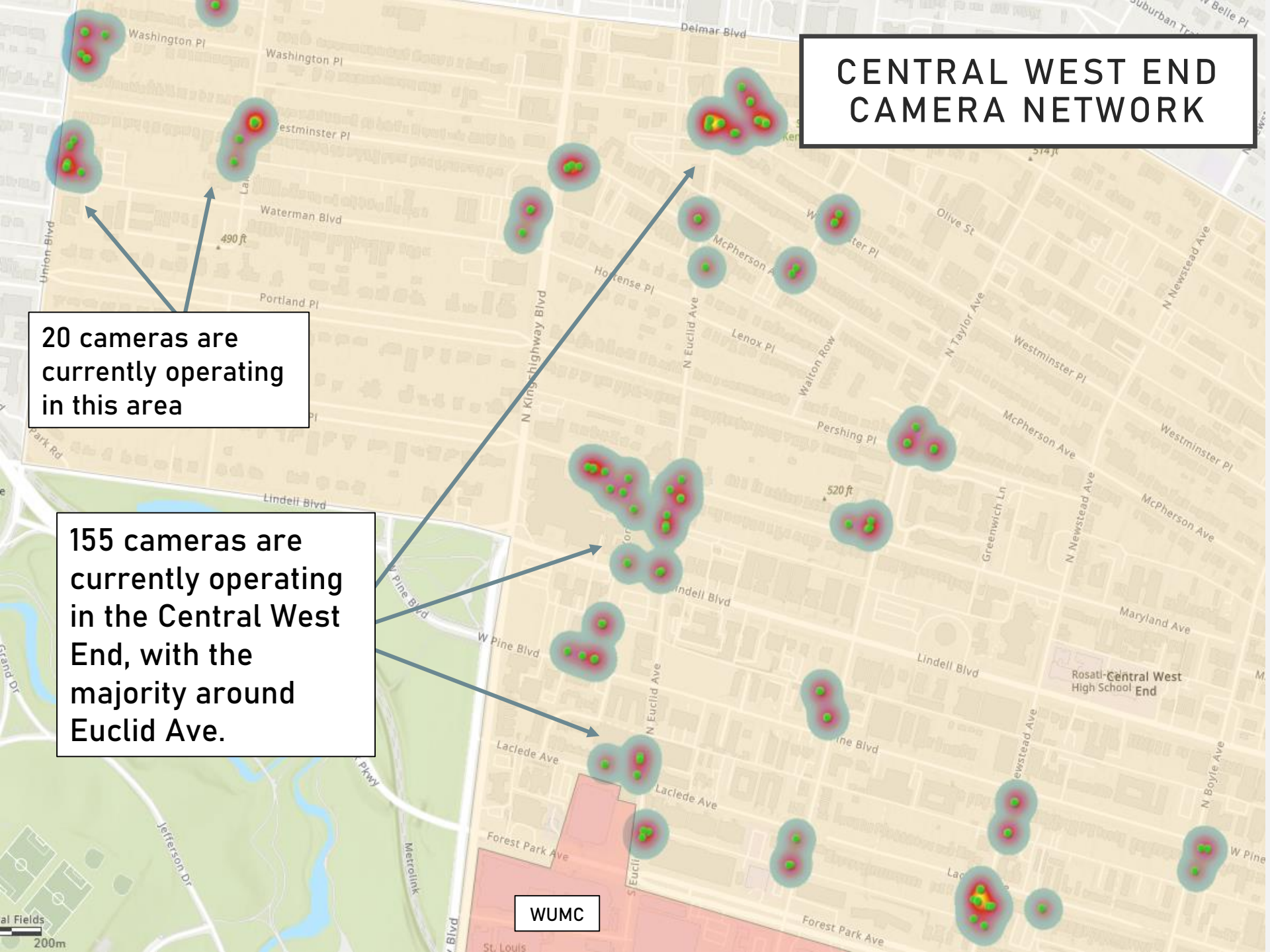
**CENTRAL WEST END
NEIGHBORHOOD DETAIL**

CENTRAL WEST END CAMERA NETWORK

20 cameras are currently operating in this area

155 cameras are currently operating in the Central West End, with the majority around Euclid Ave.

WUMC



CENTRAL WEST END SUMMARY NOTES

- 224 total crimes in May 2023
 - **Up 8%** compared to May 2022 (207 crimes)
 - 19 crimes against persons in May 2023
 - **Down 34%** compared to May 2022 (29 crimes)
- 1116 total crimes so far in 2023
 - **Up 25%** compared to this time in 2022 (891 crimes)
 - 116 crimes against persons so far in 2023
 - **Up 14%** compared to this time in 2022 (102 crimes)

CENTRAL WEST END YEAR TO YEAR COMPARISON

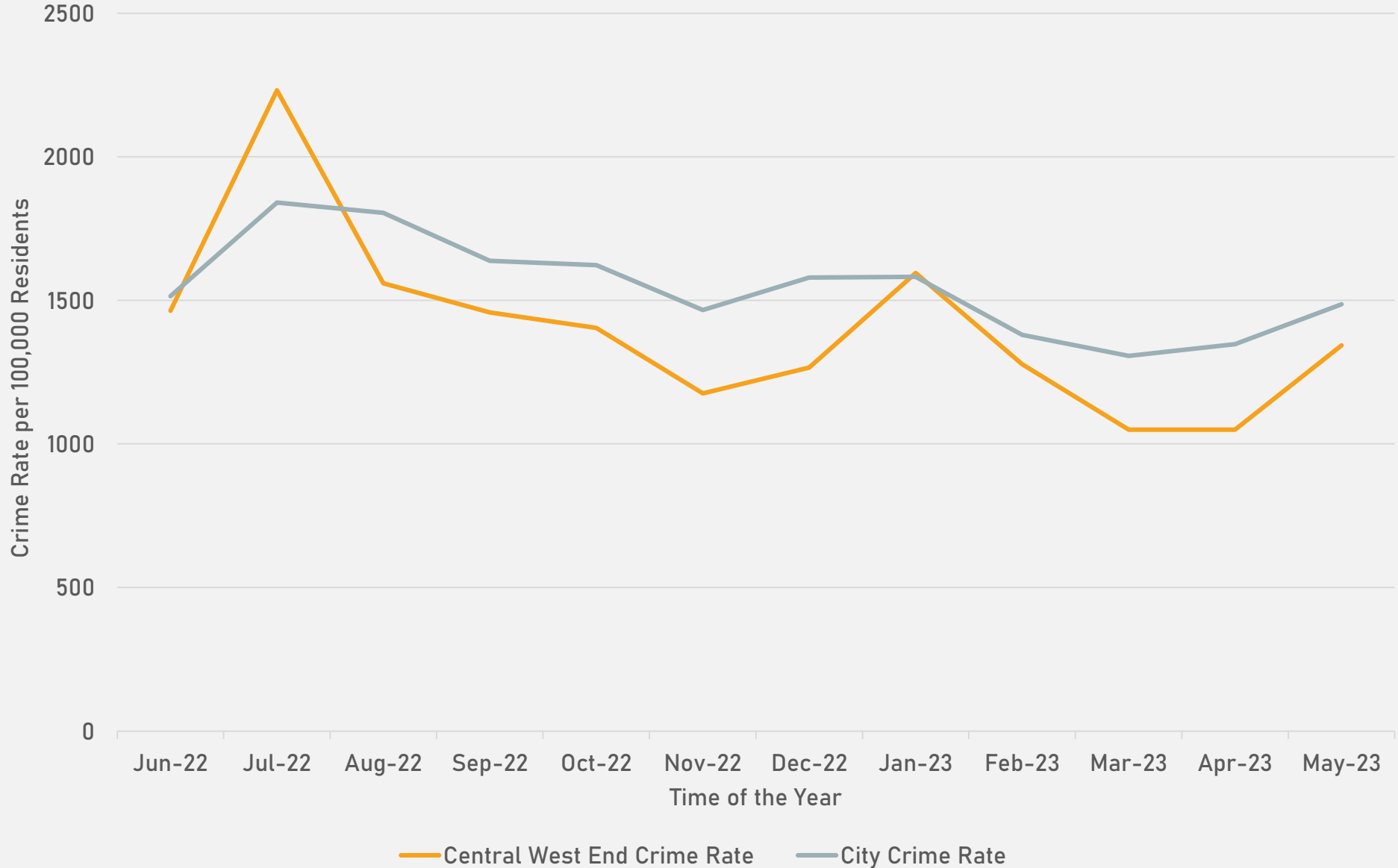
2022

Crimes	Jan	Feb	Mar	Apr	May	Jun	Jul	Aug	Sep	Oct	Nov	Dec	Total
Aggravated Assault	3	6	9	6	9	10	21	12	4	6	6	6	98
Arson	0	0	0	0	0	1	0	0	0	1	0	0	2
Burglary	9	4	9	5	7	8	16	8	8	14	17	9	114
Homicide	0	0	2	1	5	0	1	0	0	0	0	0	9
Larceny	59	64	57	70	64	83	89	62	55	57	54	74	788
Motor Vehicle Theft	10	15	10	10	17	37	84	61	60	45	38	5	392
Robbery	3	1	3	3	3	2	8	2	2	2	2	1	32
Total	84	90	90	95	105	141	219	145	129	125	117	95	1435

2023

Crimes	Jan	Feb	Mar	Apr	May	Total
Aggravated Assault	7	11	6	5	8	37
Arson	0	0	1	0	0	1
Burglary	6	7	8	9	7	37
Homicide	0	0	0	0	2	2
Larceny	90	55	50	44	70	309
Motor Vehicle Theft	37	29	19	21	29	135
Robbery	1	3	2	1	3	10
Total	141	105	86	80	119	531

CENTRAL WEST END CRIME RATE OVER TIME



**BOTANICAL HEIGHTS
NEIGHBORHOOD DETAIL**

BOTANICAL HEIGHTS SUMMARY NOTES

- 22 total crimes in May 2023
 - **Down 8%** compared to May 2022 (24 crimes)
 - 3 crimes against persons in May 2023
 - **Up 200%** compared to May 2022 (1 crime)
- 85 total crimes so far in 2023
 - **Down 33%** compared to this time in 2022 (126 crimes)
 - 7 crimes against persons so far in 2023
 - **Down 22%** compared to this time in 2022 (9 crimes)

BOTANICAL HEIGHTS YEAR TO YEAR COMPARISON

2022

Crimes	Jan	Feb	Mar	Apr	May	Jun	Jul	Aug	Sep	Oct	Nov	Dec	Total
Aggravated Assault	2	0	2	0	1	1	1	1	1	0	0	0	9
Arson	0	0	0	0	0	0	0	0	0	0	0	0	0
Burglary	1	1	2	1	2	1	2	3	1	0	0	0	14
Homicide	0	0	0	0	0	0	0	0	0	0	0	0	0
Larceny	8	7	6	14	5	5	8	7	6	7	4	6	83
Motor Vehicle Theft	1	2	0	0	4	3	6	3	4	0	6	1	30
Robbery	0	0	0	1	0	0	0	0	0	0	0	0	1
Total	12	10	10	16	12	10	17	14	12	7	10	7	137

2023

Crimes	Jan	Feb	Mar	Apr	May	Total
Aggravated Assault	0	0	0	2	2	4
Arson	0	0	0	0	0	0
Burglary	0	0	0	0	2	2
Homicide	0	0	0	0	0	0
Larceny	10	7	1	2	6	26
Motor Vehicle Theft	1	0	0	1	3	5
Robbery	0	0	0	0	0	0
Total	11	7	1	5	13	37

BOTANICAL HEIGHTS CRIME RATE OVER TIME

